

COUNTY: BRAZORIA PROJ NO: 0674.000.000.P3
 HWY NO: CR 257 LETTING DATE:
 DATE ACCEPTED:

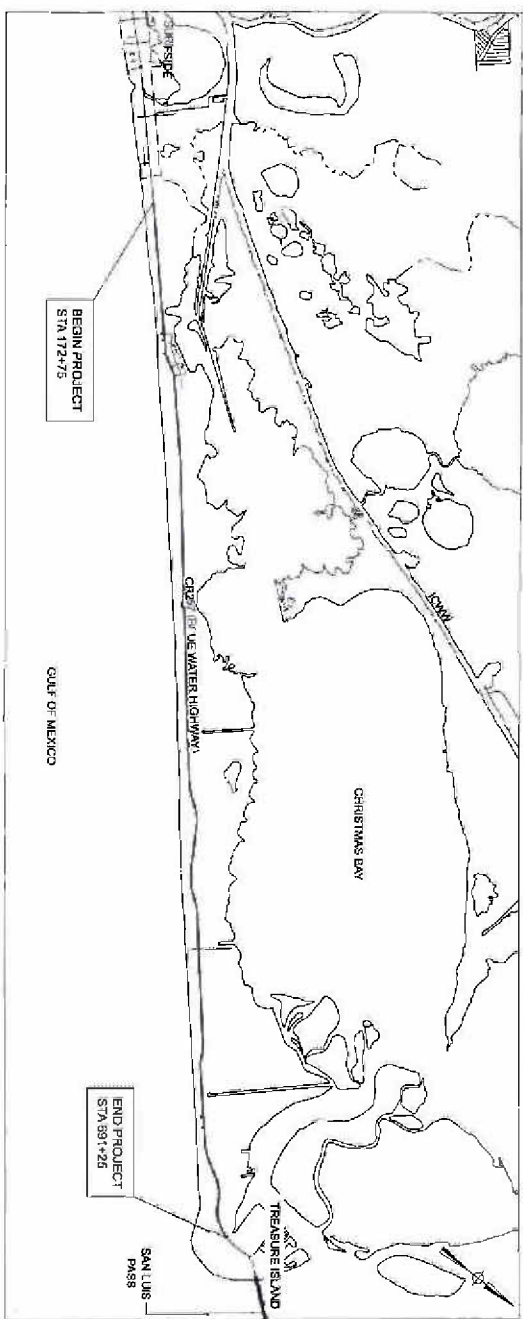
INDEX OF SHEETS

1	TITLE SHEET
2-4	TYPICAL SECTIONS
5	GENERAL NOTES
6	SUMMARY OF QUANTITIES
7	TRAFFIC CONTROL
8-18	BC STANDARDS
20-22	WZ STANDARDS
23-44	PLAN & PROFILE
45-55	SIGNING & STRIPING PLAN
56-58	PAVEMENT MARKINGS STANDARDS
59	SWP PLAN
60	EROSION CONTROL

STATE OF TEXAS
 BRAZORIA COUNTY
 PLANS OF PROPOSED
 COUNTY ROAD IMPROVEMENT
CR 257 BLUE WATER HIGHWAY

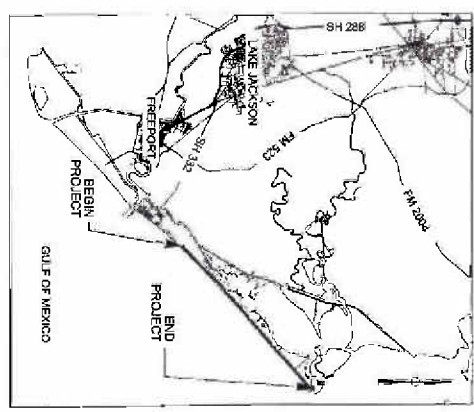
NET LENGTH OF PROJECT =
 ROADWAY 51,850 FT = 9.820 mi
 TOTAL 51,850 FT = 9.820 mi

LIMITS: CITY OF SANS LUIS PASS
 FOR RESURFACING CONSISTING OF ASPHALT
 BASE MATERIAL, AND ASPHALT PAVEMENT OVERLAY



NOTE:
 1. ALL ELEVATIONS ARE BASED ON NAVD 83
 2. AERIAL PHOTOGRAPHY IS BASED ON TEXAS STATE PLANE COORDINATE SYSTEM
 SCOUR CONTROL ZONE FROM LINDA B. COOPER, INC. ARE SHOWN AND THESE
 CONVERTED FROM GRID BY APPLYING A COMBINED ADJUSTMENT FACTOR OF 1.0003

PROJECT LOCATION
 NTS
 EXCEPTIONS NONE
 ELEVATIONS NONE
 ROADWAY CROSSING NONE



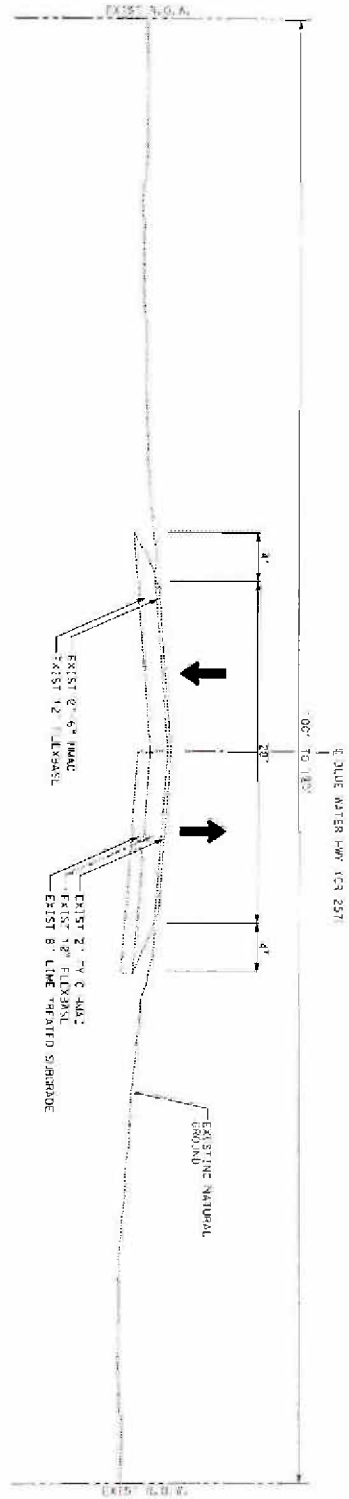
Klotz Associates

1100 Dairy Martine, Suite 200
 Houston, TX 77079
 Phone: 281.598.7257 Fax: 281.598.7259
 Email: info@klotz.com Website: www.klotz.com

PRELIMINARY - 95%
 SUBMITTED FOR INTERIM REVIEW
 Under the authority of:
 OWNER: BRAZORIA COUNTY
 DATE: NOVEMBER 2008
 THIS NOT TO BE USED FOR CONSTRUCTION,
 BIDDING OR PERMIT PURPOSES

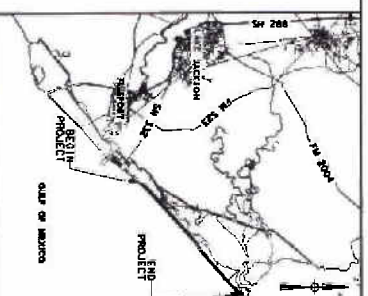
SUBMITTED FOR LETTING PROJECT MANAGER
 APPROVED FOR LETTING BRAZORIA COUNTY ENGINEER

DATE	11/10/08
SCALE	AS SHOWN
CITY	BRAZORIA
COUNTY	BRAZORIA
STATE	TEXAS
PROJECT NO.	0674.000.000.P3
SHEET NO.	1
TOTAL SHEETS	60



EXISTING TYPICAL SECTION

STA 697+85.00 TO STA 698+00.00
 STA 697+25.00 TO STA 697+50.00



BRAZORIA COUNTY

Klotz Associates

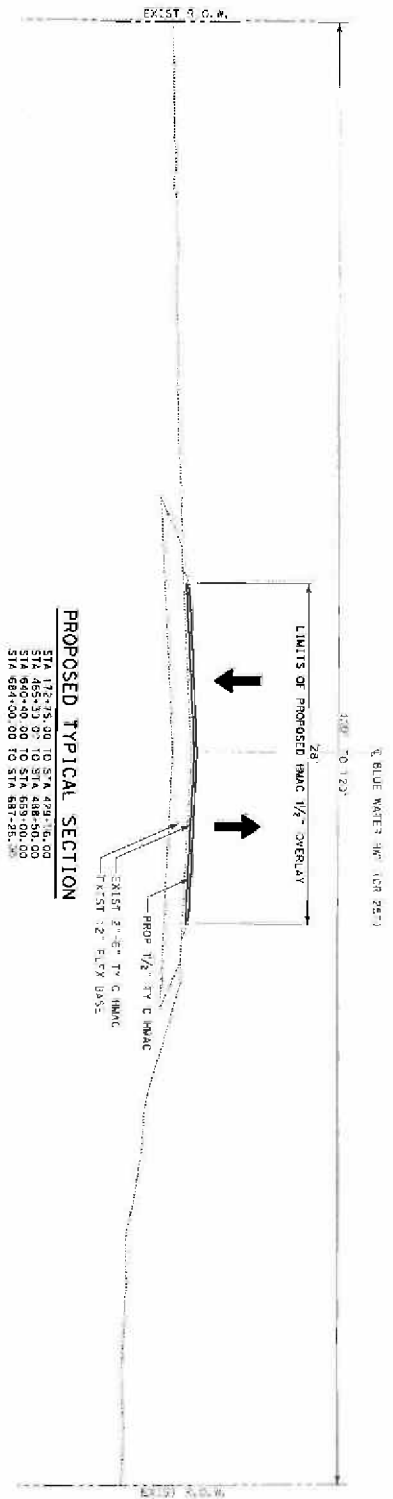
7000 DAWSON BLVD, SUITE 100
 HOUSTON, TEXAS 77056
 PHONE: 281-291-1000
 FAX: 281-291-1001
 WWW.KLOTZASSOCIATES.COM

COAST & HARBOR ENGINEERING
 1400 WEST 10TH STREET, SUITE 200
 HOUSTON, TEXAS 77008
 PHONE: 281-492-9747
 FAX: 281-492-9748

PRELIMINARY - 60%
 SUBMITTED FOR INTERIM REVIEW
 UNDER THE AUTHORITY OF:
 DAVID DAVIDSON, P.E., NO. 68577
 DATE: 6/24/10, AT 10:00 AM
 TO BE USED FOR CONSTRUCTION,
 BIDDING OR PERMIT PURPOSES.

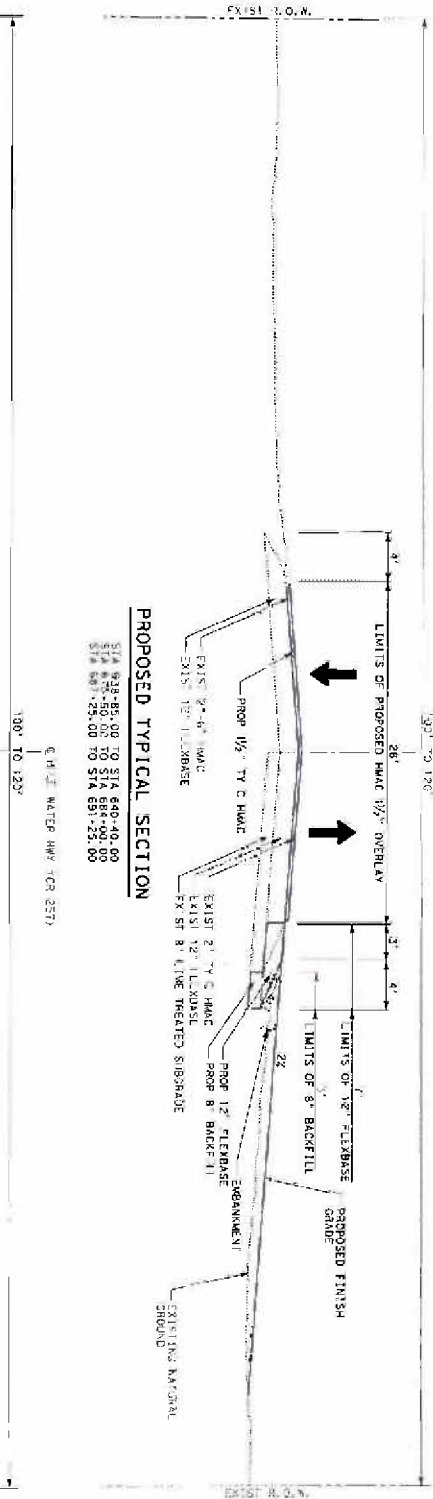
CR 257
BLUE WATER
HIGHWAY
TYPICAL SECTIONS

Project No: 2007-2-000-000
 County: Brazoria
 State: TX
 Date: 10/20/09
 Sheet: 2 of 3



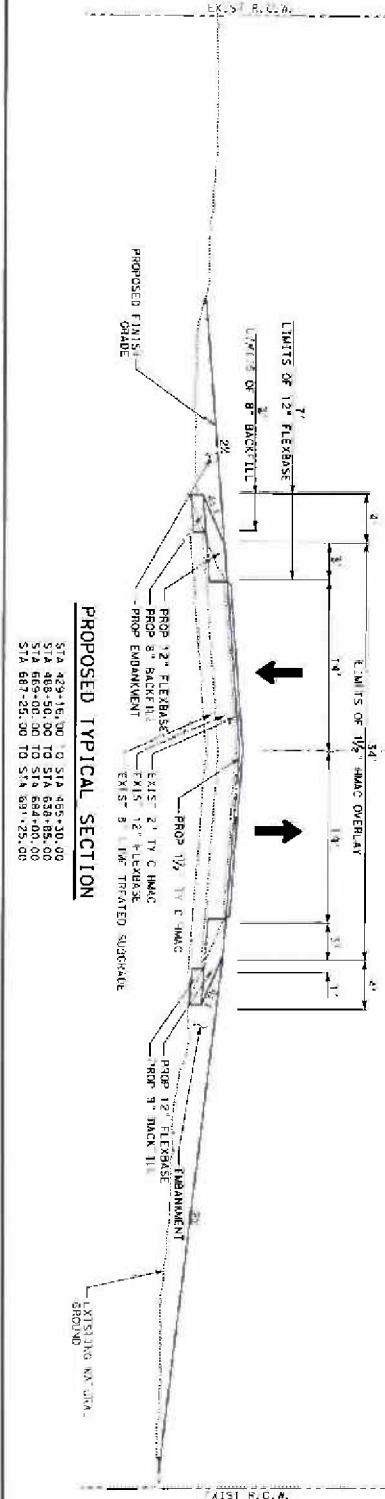
PROPOSED TYPICAL SECTION

STA 429+15.00 TO STA 429+16.00
 STA 429+16.00 TO STA 429+17.00
 STA 429+17.00 TO STA 429+18.00
 STA 429+18.00 TO STA 429+19.00
 STA 429+19.00 TO STA 429+20.00



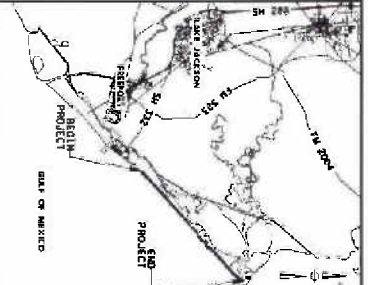
PROPOSED TYPICAL SECTION

STA 429+20.00 TO STA 429+21.00
 STA 429+21.00 TO STA 429+22.00
 STA 429+22.00 TO STA 429+23.00
 STA 429+23.00 TO STA 429+24.00
 STA 429+24.00 TO STA 429+25.00



PROPOSED TYPICAL SECTION

STA 429+25.00 TO STA 429+26.00
 STA 429+26.00 TO STA 429+27.00
 STA 429+27.00 TO STA 429+28.00
 STA 429+28.00 TO STA 429+29.00
 STA 429+29.00 TO STA 429+30.00



BRAZORIA COUNTY

Klotz Associates

COAST & HARBOR ENGINEERING

PRELIMINARY - 60%
 SUBMITTED FOR INTERIM REVIEW

DATE: 4/24/09, LT IS NOT TO BE USED FOR CONSTRUCTION BIDDING OR PERMIT PURPOSES

Project No.	0974000.00	Drawn by	EW
Scale	AS SHOWN	Date	10/20/08
Sheet	3	Of	3

